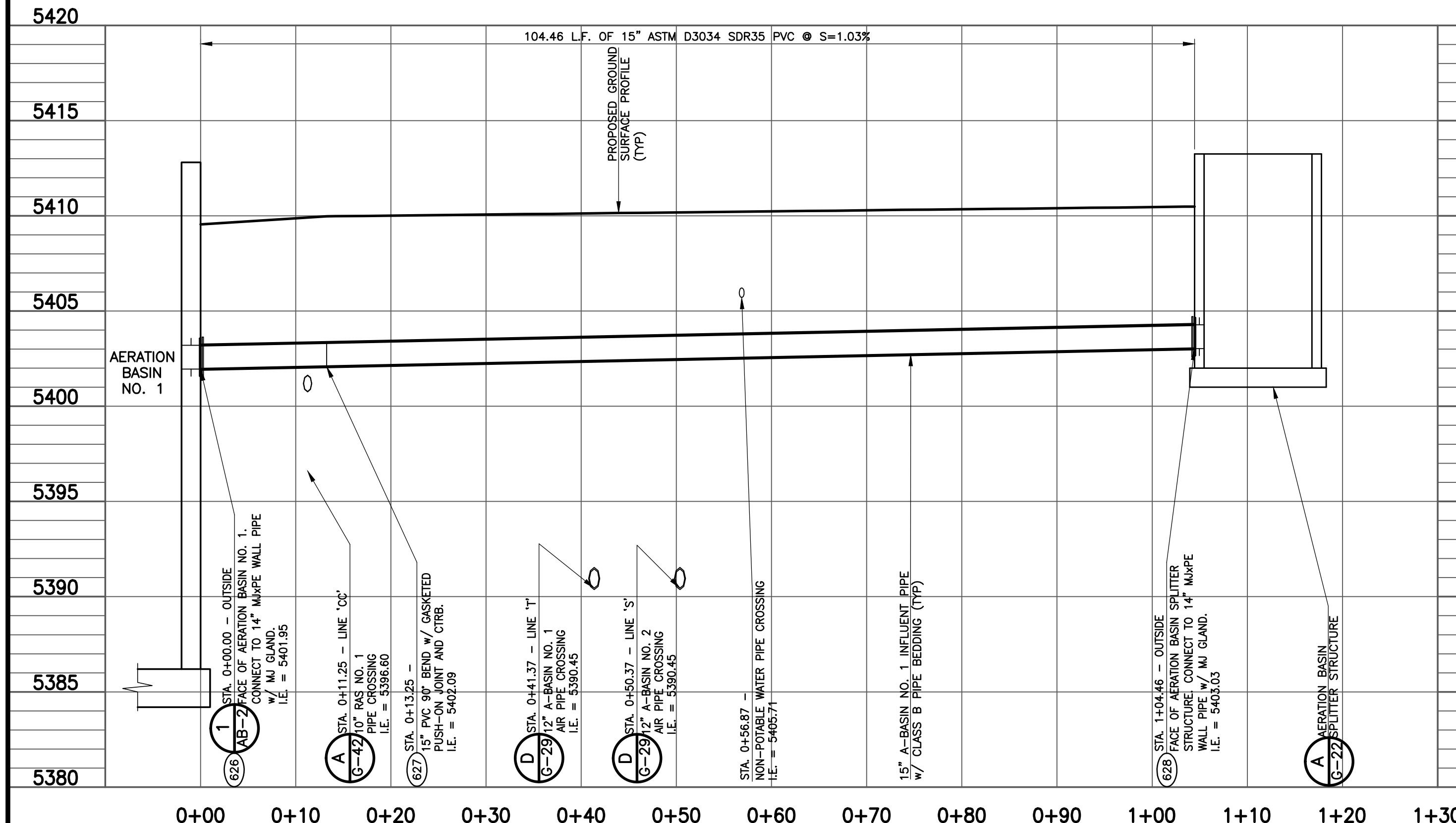
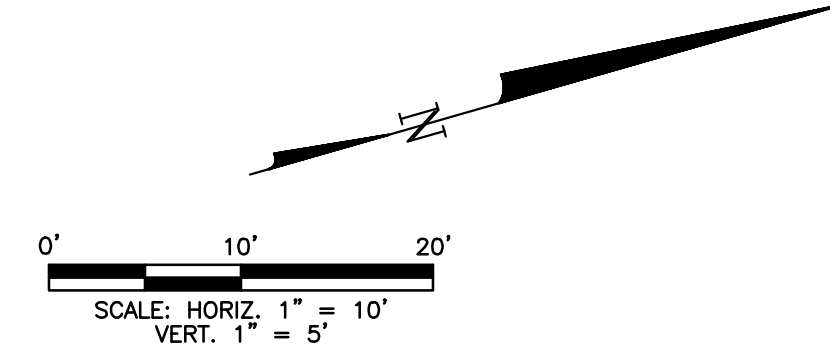
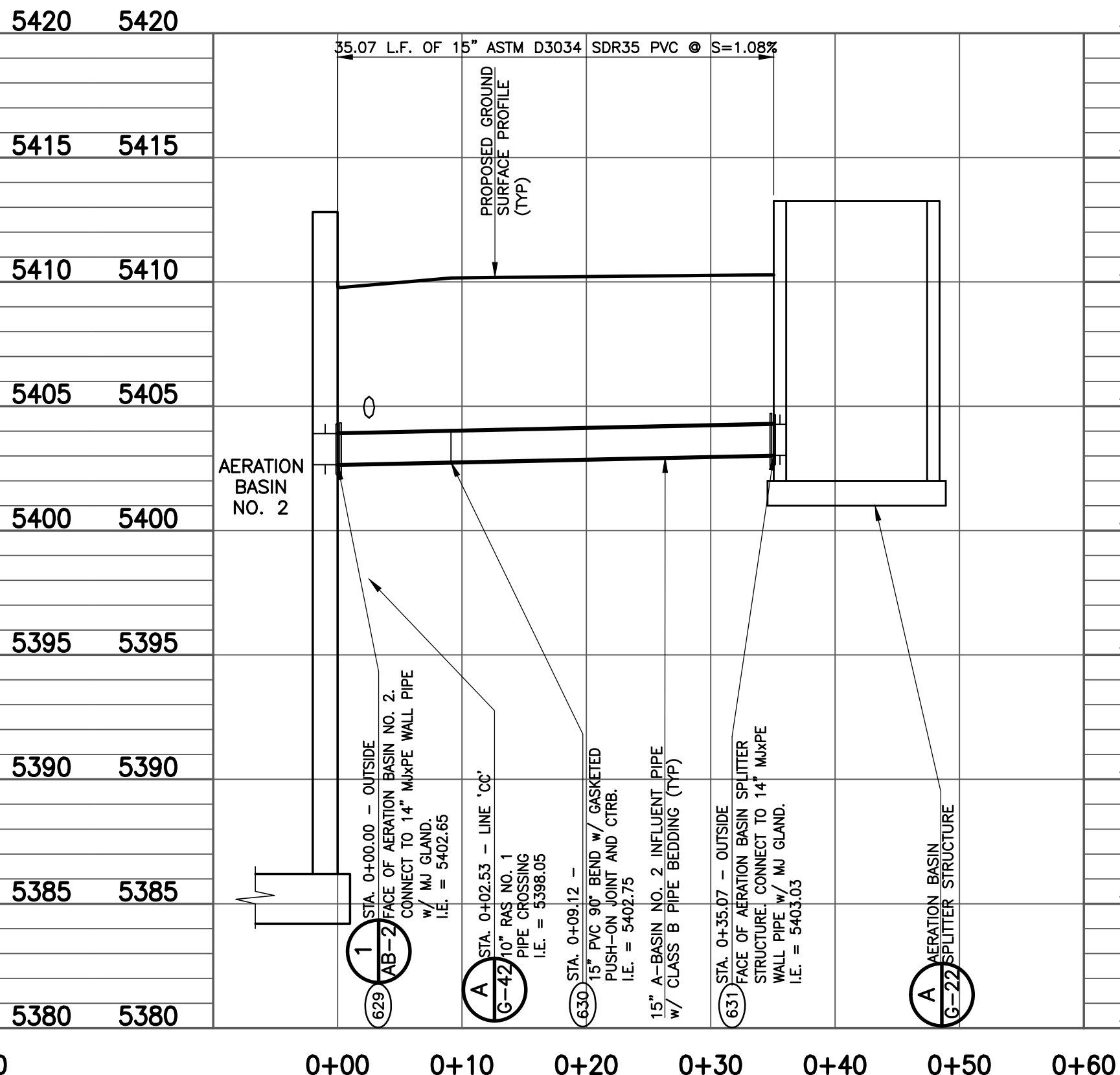


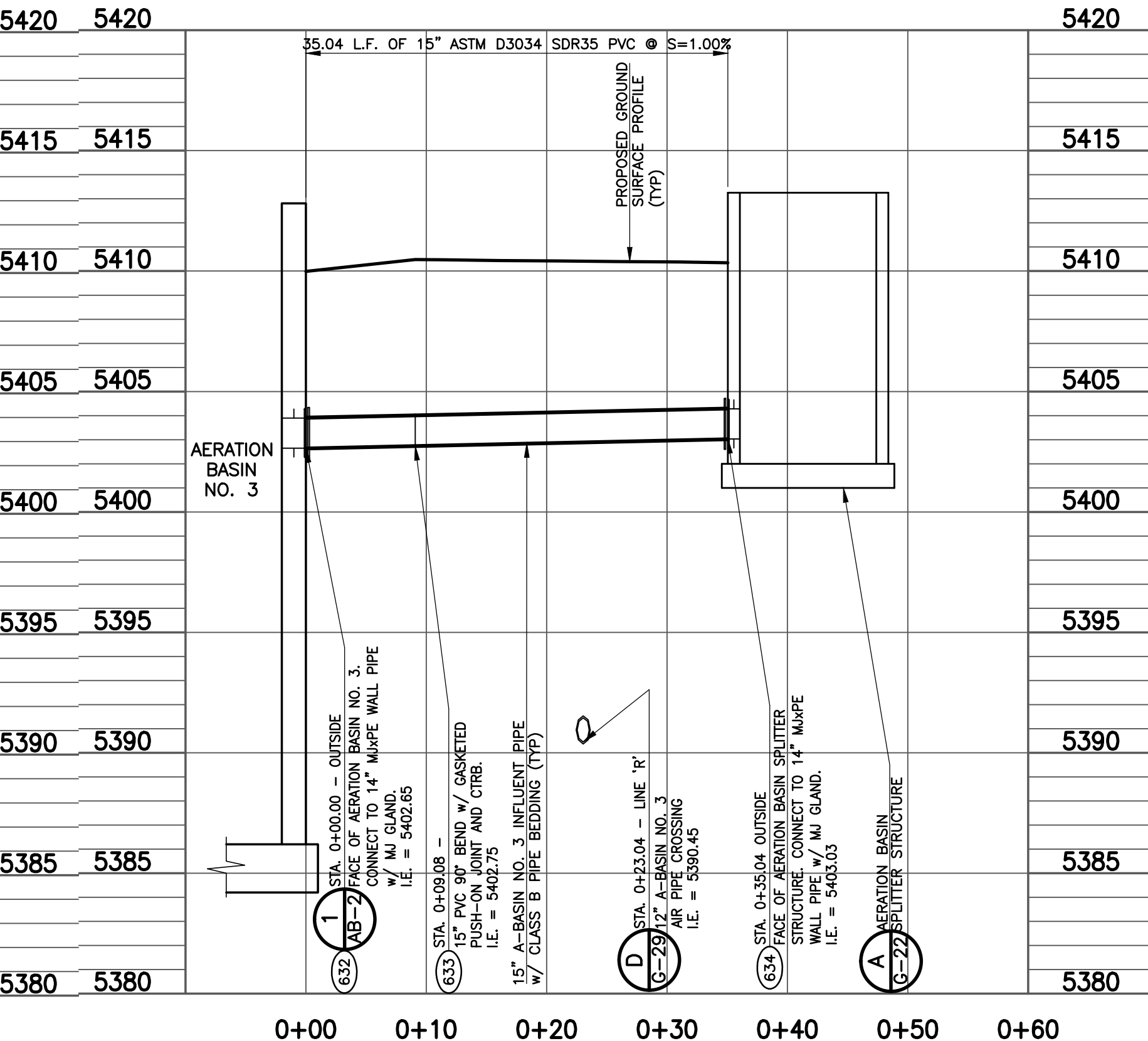
LINE 'C', 'D' AND 'E' - A-BASIN INFLUENT PIPES PLAN
 SCALE: 1" = 10'



LINE 'C' - A-BASIN NO. 1 INFLUENT PIPE PROFILE
 SCALE: HORIZ. 1" = 10' VERT. 1" = 5'



LINE 'D' - A-BASIN NO. 2 INFLUENT PIPE PROFILE
 SCALE: HORIZ. 1" = 10' VERT. 1" = 5'



LINE 'E' - A-BASIN NO. 3 INFLUENT PIPE PROFILE
 SCALE: HORIZ. 1" = 10' VERT. 1" = 5'

REVISIONS		
NO.	DATE	DESCRIPTION
1	03/20/2012	ISSUED FOR CONSTRUCTION

THIS DRAWING IS THE PROPERTY OF GMS, INC., AND IS NOT TO BE REPRODUCED, MODIFIED OR USED FOR ANY OTHER PROJECT OR EXTENSION OF THIS PROJECT EXCEPT BY AGREEMENT WITH THIS COMPANY.

LINE 'C', 'D' AND 'E' - A-BASIN INFLUENT PIPES PLAN AND PROFILES
 HAROLD D. THOMPSON REGIONAL WATER RECLAMATION FACILITY
 LOWER FOUNTAIN METROPOLITAN SEWAGE DISPOSAL DISTRICT

DRAWN	SKC
DESIGNED	MAM
CHECKED	RJS
DATE	2012
PROJECT NO.	20166.325
GMS FILE NO.	2599

GMS, INC.
 CONSULTING ENGINEERS
 611 N. WEBER, SUITE 300
 COLORADO SPRINGS, COLORADO 80903

SHEET **G-21** OF **1**

G:\PLANS\2012\166325\G21.dwg, 021, 3/20/2012 2:48:38 PM, mmm, DWG TO PDF v3.1.1

XREF FILENAME: G:\BASE DWG: G-1
 PLOT STYLE FILE: 10502.ctb
 FILENAME: G:\PLANS\2012\166325\G21.dwg